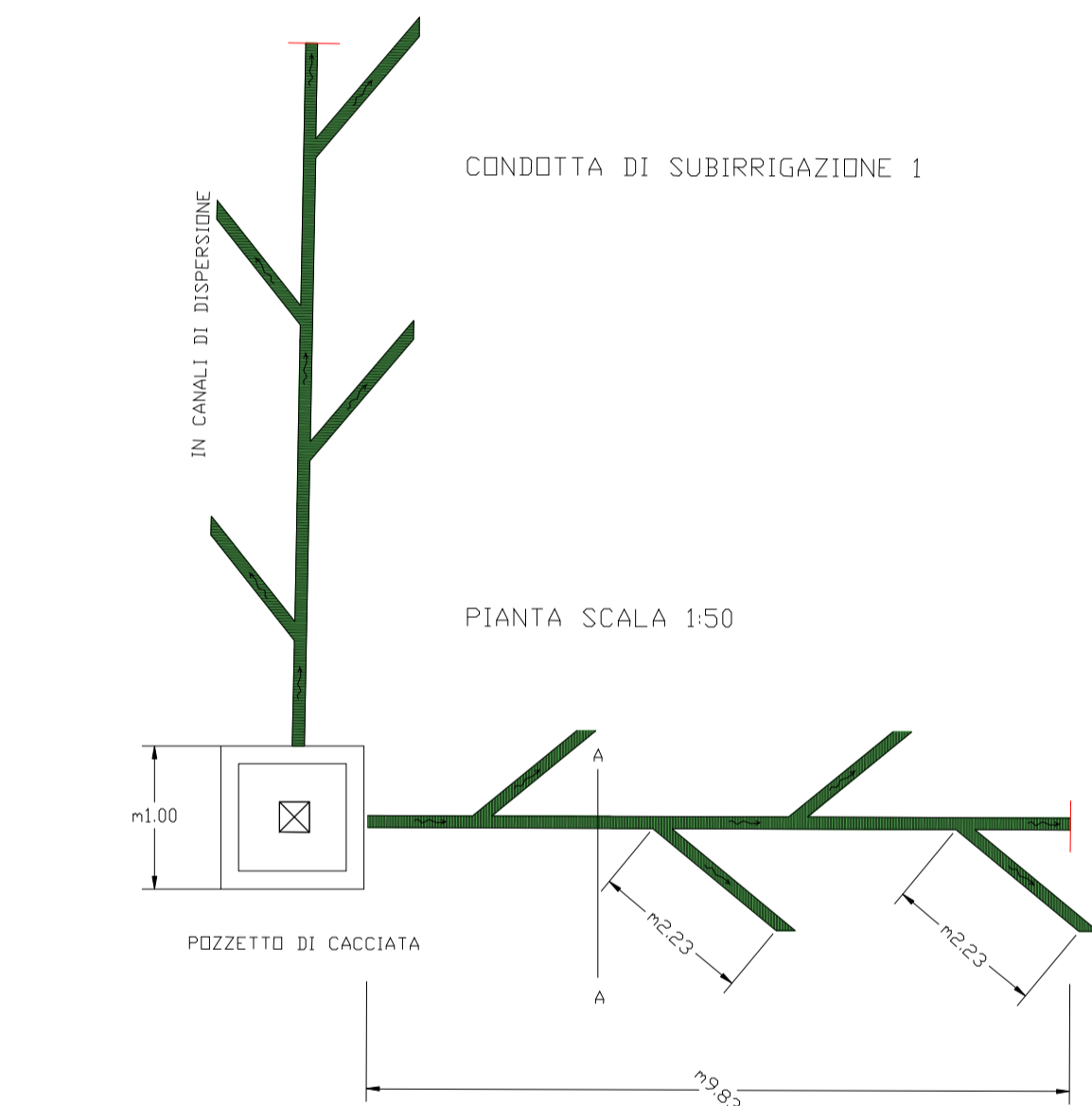
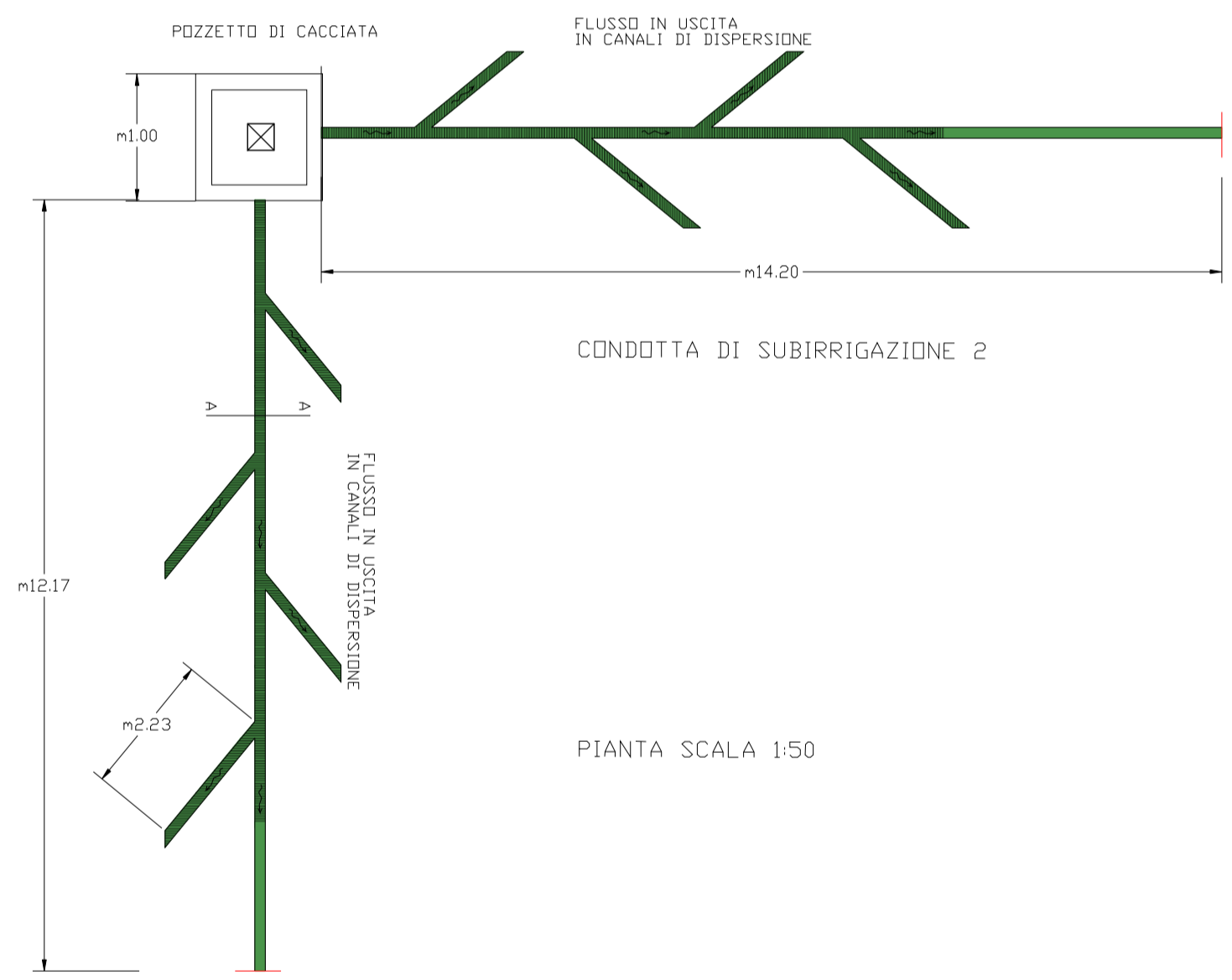

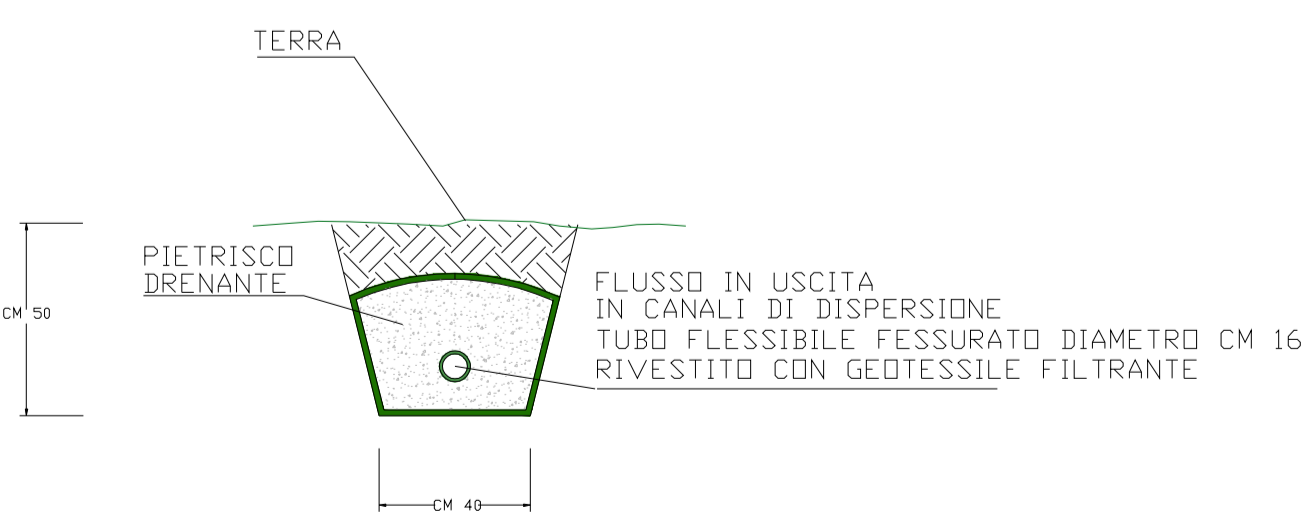
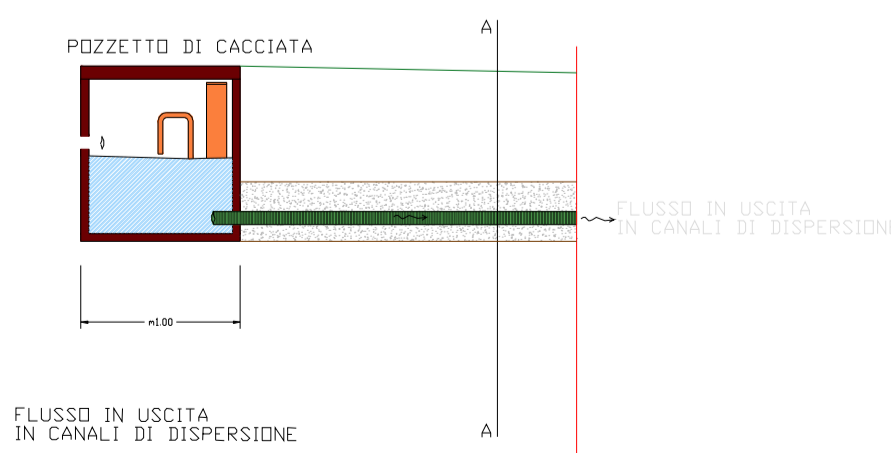


CONDOTTA DI SUBIRRIGAZIONE 3 E 4

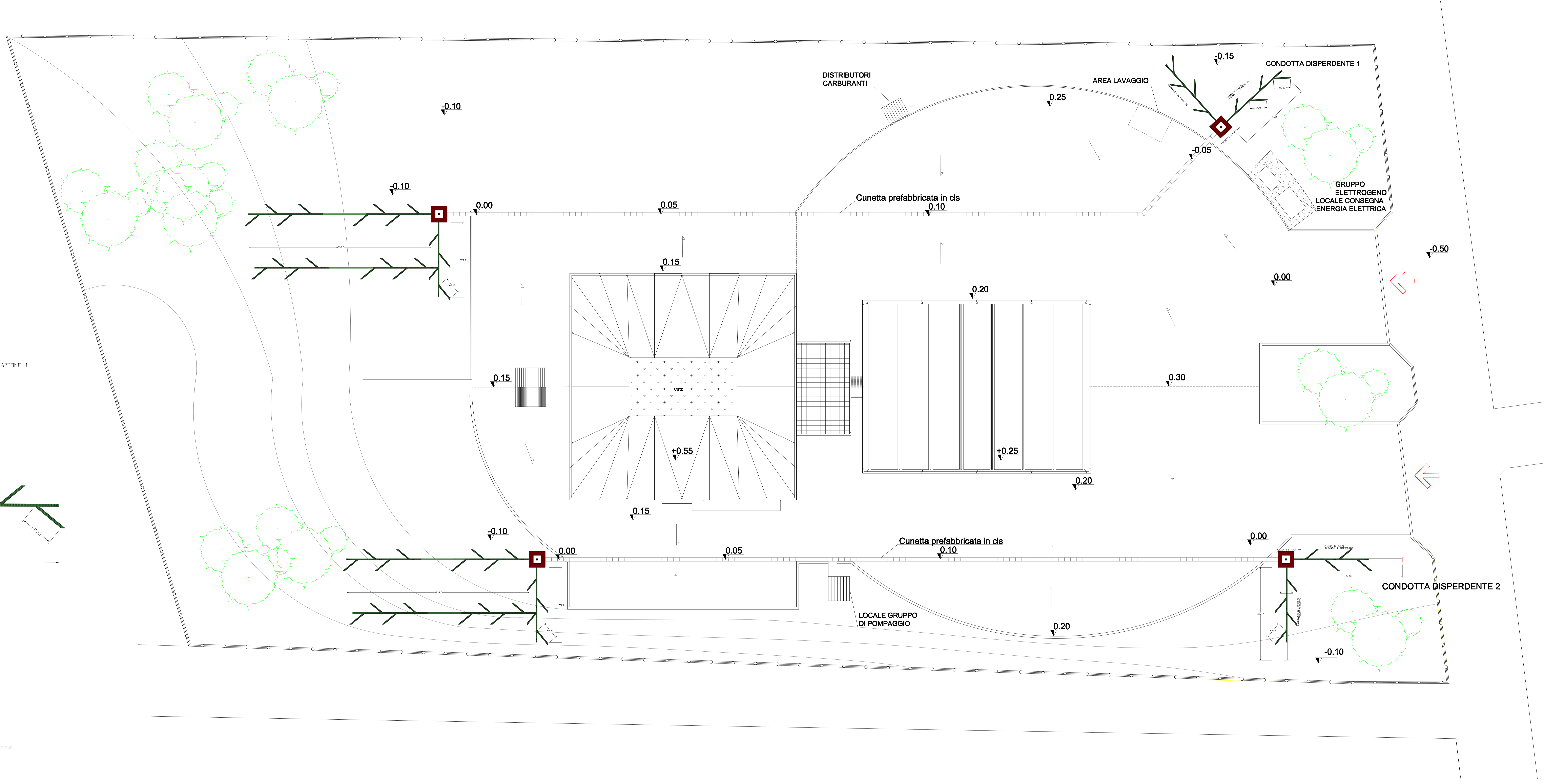
PIANTA SCALA 1:50



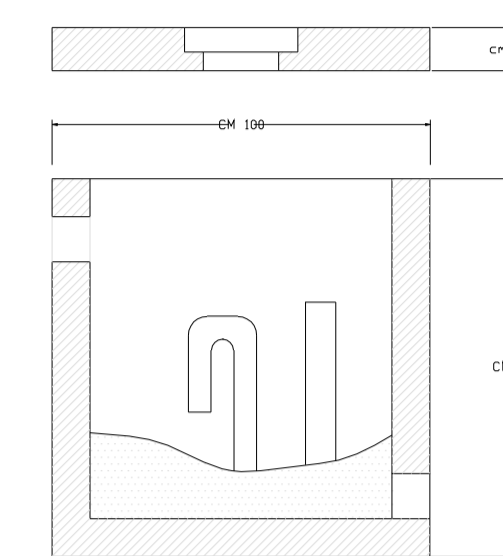
SEZIONE LONGITUDINALE SCALA 1:50



SEZIONE A-A SCALA 1:20



PARTICOLARE POZZETTO DI CACCIATA



SCALA 1:20

PLANIMETRIA SCALA 1:200

REGIONE SICILIANA
UFFICIO REGIONALE DI PROTEZIONE CIVILE

PROGETTO PER LA NUOVA SEDE DI
DISTACCAMENTO VV.F. DI AUGUSTA (SR)
1° STRALCIO

OGGETTO: SMALTIMENTO ACQUE METEORICHE MEDIANTE SUB IRRIGAZIONE
PLANIMETRIA

PROGETTISTI:
ING. ANNA PARRINO
ARCH. RAFFAELE VITTELLO

COORD. SICUREZZA:
ING. MAURIZIO SCHILLACI
STUDIO GEOLOGICO
GEOLOGO GEOL. CINZIA GURRERI

ESECUTIVO

DATA: LUGLIO 2015