








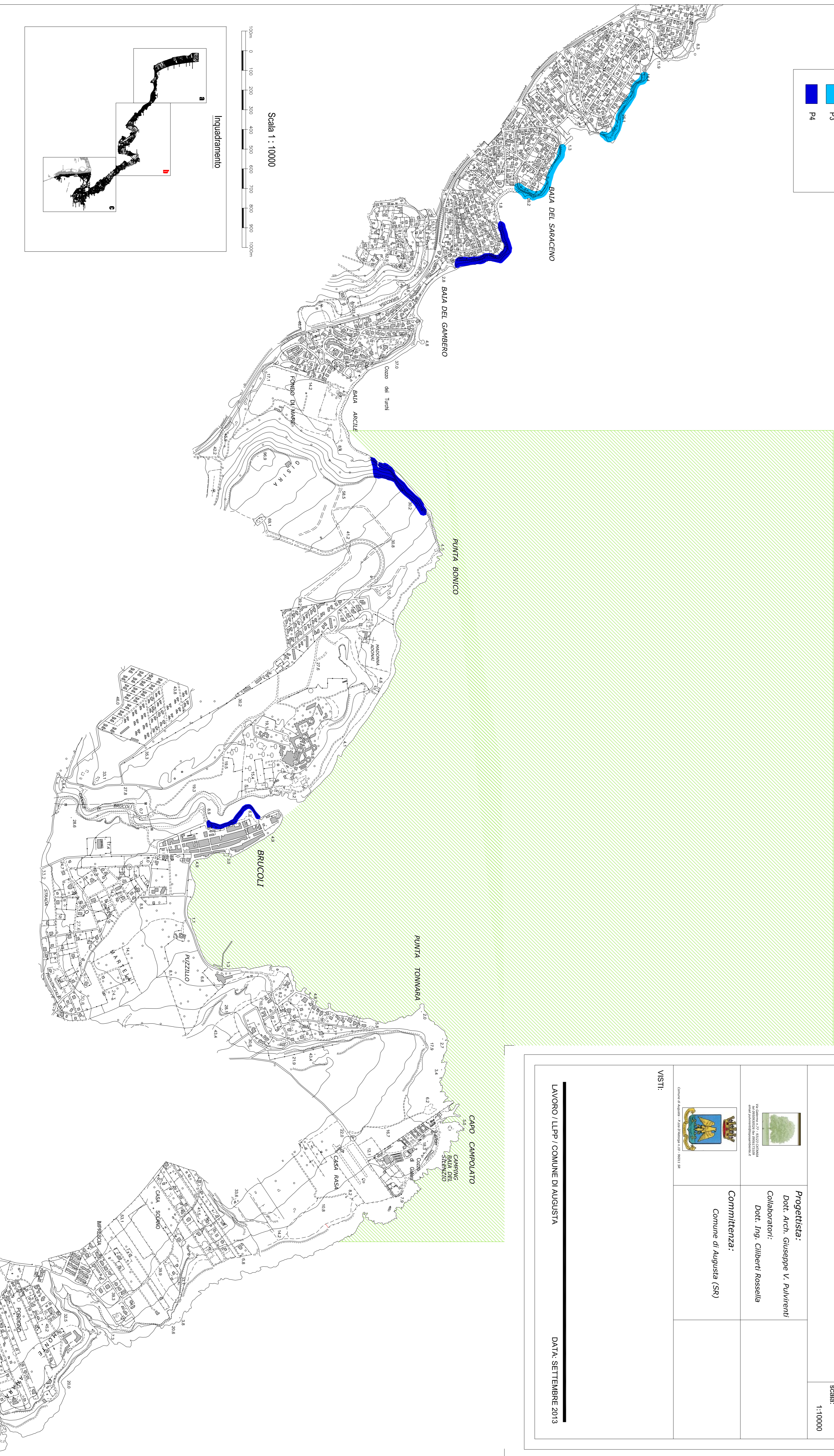


**LEGENDA**

	SIC
	IT.00000 - FONDULIBERICOLO - AGRICOLA
	SIC e ZPS
	IT.00001 - S. MARCELLINO
<b>PERICOLOSITÀ</b>	
	P0
	P1
	P2
	P3
	P4


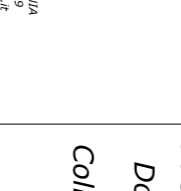
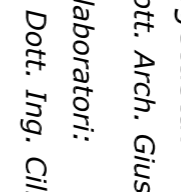


**COMUNE DI AUGUSTA**  
PROVINCIA DI SIRACUSA

VAS - Piano Utilizzo delle Aree Demaniali  
Marittime del Comune di Augusta, ai sensi del  
d.lgs n. 152 del 3 aprile 2006 e ss.mm.ii.

OGGETTO: *Regime vincolistico*

Elaborato:  
**1b**  
scala:  
1:10000

	<b>Progettista:</b> Dot. Arch. Giuseppe V. Pulvirenti
	<b>Collaboratori:</b> Dot. Ing. Ciliberti Rossella
	<b>Committenza:</b> Comune di Augusta (SR)

VISTI:

LAVORO / L.P.P. / COMUNE DI AUGUSTA DATA: SETTEMBRE 2013